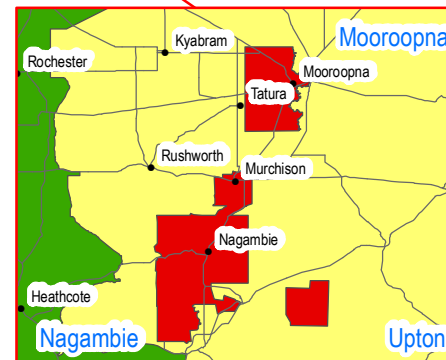
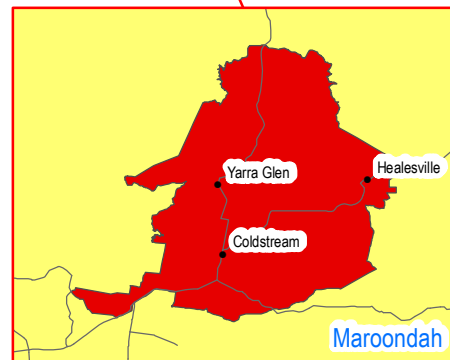
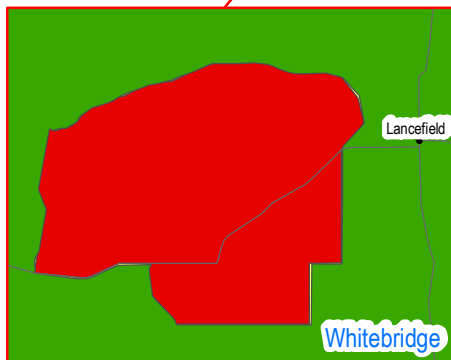
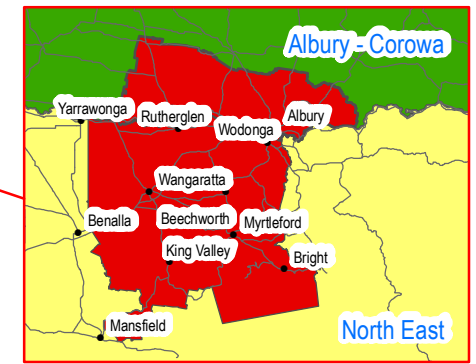
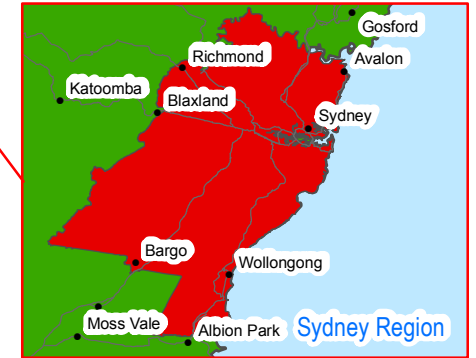
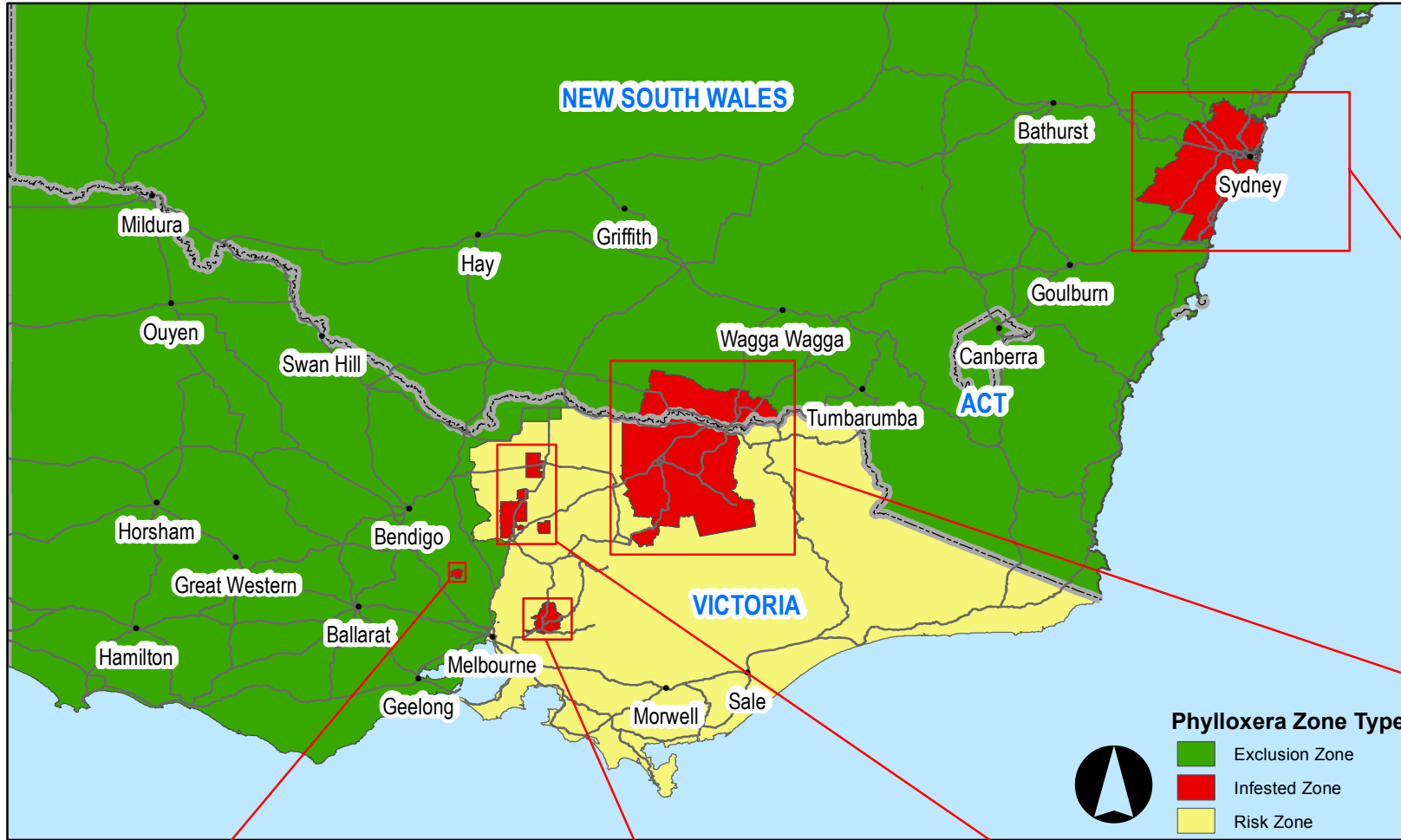
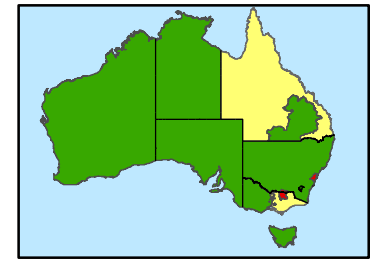



PHYLLOXERA MANAGEMENT ZONES, AUSTRALIA

SCALE: 1:6,000,000
 DATUM: GDA94
 PROJECTION: Transverse Mercator
 DATE: 19th July 2017
 SOFTWARE: ESRI ArcGIS v 10.4
 DATA SOURCE: Geoscience Australia, DPI QLD, DPI NSW, and DEDJTR VIC

DISCLAIMER: Although every effort has been made to ensure the accuracy of the information displayed, Vinehealth Australia make no representations, either express or implied, that the information displayed is accurate or fit for any purpose and expressly disclaims all liability for loss or damage arising from reliance upon the information displayed.